

SUBMITTED BY CYIENT ON BEHALF OF FRONTIER COMMUNICATIONS
FRONTIER CONTACT: DARRIN ALBRECHT, DARRIN.L.ALBRECHT@FTR.COM, 281.229.0849

APPLICATION TO INSTALL PRIVATE LINE

DATE: _____

TO THE COMMISSIONERS COURT OF BROWN COUNTY,

Application is hereby made by FRONTIER COMMUNICATIONS to install a buried X or aerial X water fiber optic cable X telephone electric gas line within the right-of-way and/or across a county road in Brown County, Texas, as follows:

Precinct # 3 Location: Starting point: 500 GARMAN DR. CR 319 This will involve a bore X or cut .

The location and description of the proposed line and associated appurtenances is more fully shown by the plat of such line attached to this application. The line will be constructed and maintained on the County right-of-way in accordance with governing laws. And installed at a depth of 24" to 30" below the lowest level of the bar ditch.

The applicant agrees to remove or relocate such fixtures at his own expense so as to permit the widening or changing of traffic lanes or reconstruction of the roadbed. Such removal or relocation shall be within 30 days of written notice specifying the fixtures to be moved and indicate the place on the roadway to which they shall be replaced.

Notwithstanding any other provision contained herein, it is expressly understood that tender of this notice by the undersigned does not constitute a waiver, surrender, abandonment or impairment of any property rights, franchise, easement, license, authority, permission, privilege or right now granted by law or may be granted in the future and any provision of provisions so construed shall be null and void.

The Commissioner of the above precinct will be notified of the time and date of installation at least 24 hours in advance.

This permit will become null and void if work is not completed within 90 days from date of acceptance by the Brown County Commissioners Court.

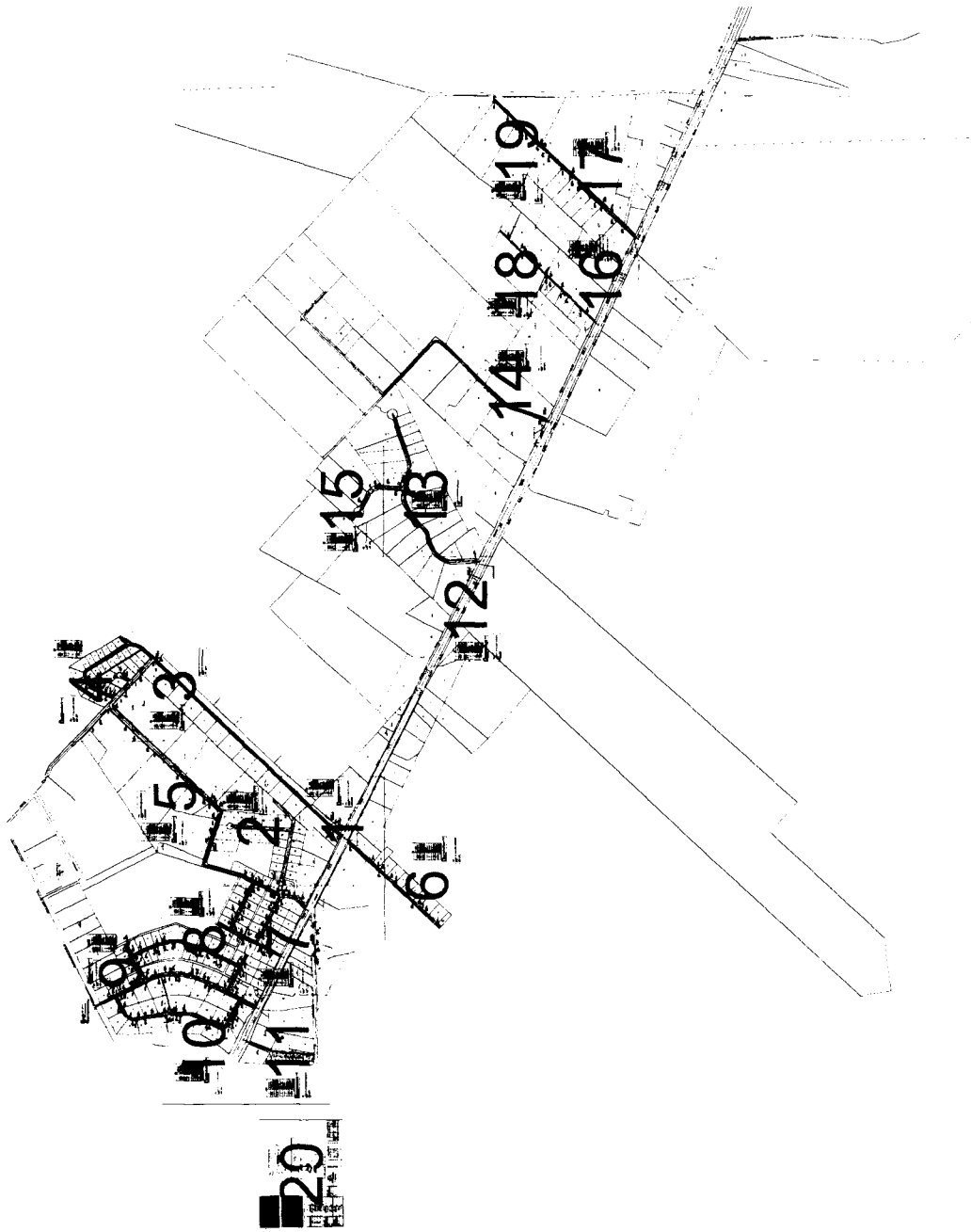

I certify that the above-proposed installation will not impair or harm the ingress and egress of adjacent landowners.

Construction of this line will begin on or after the 15th day of September, 2022

county roads/addresses:
101 Hudson Ln, Early, TX 76802
county road 319
Briarcrest
Roberts Ln

By CHRISTIAN REESE (ON BEHALF OF FRONTIER COMMUNICATIONS)
Address CHRISTIAN.REESE@CYIENT.COM
Phone 662.400.9330

September 26, 2022
(Exhibit #10)



REVISIONS

Frontier
COMMUNICATIONS
BROWNWOOD

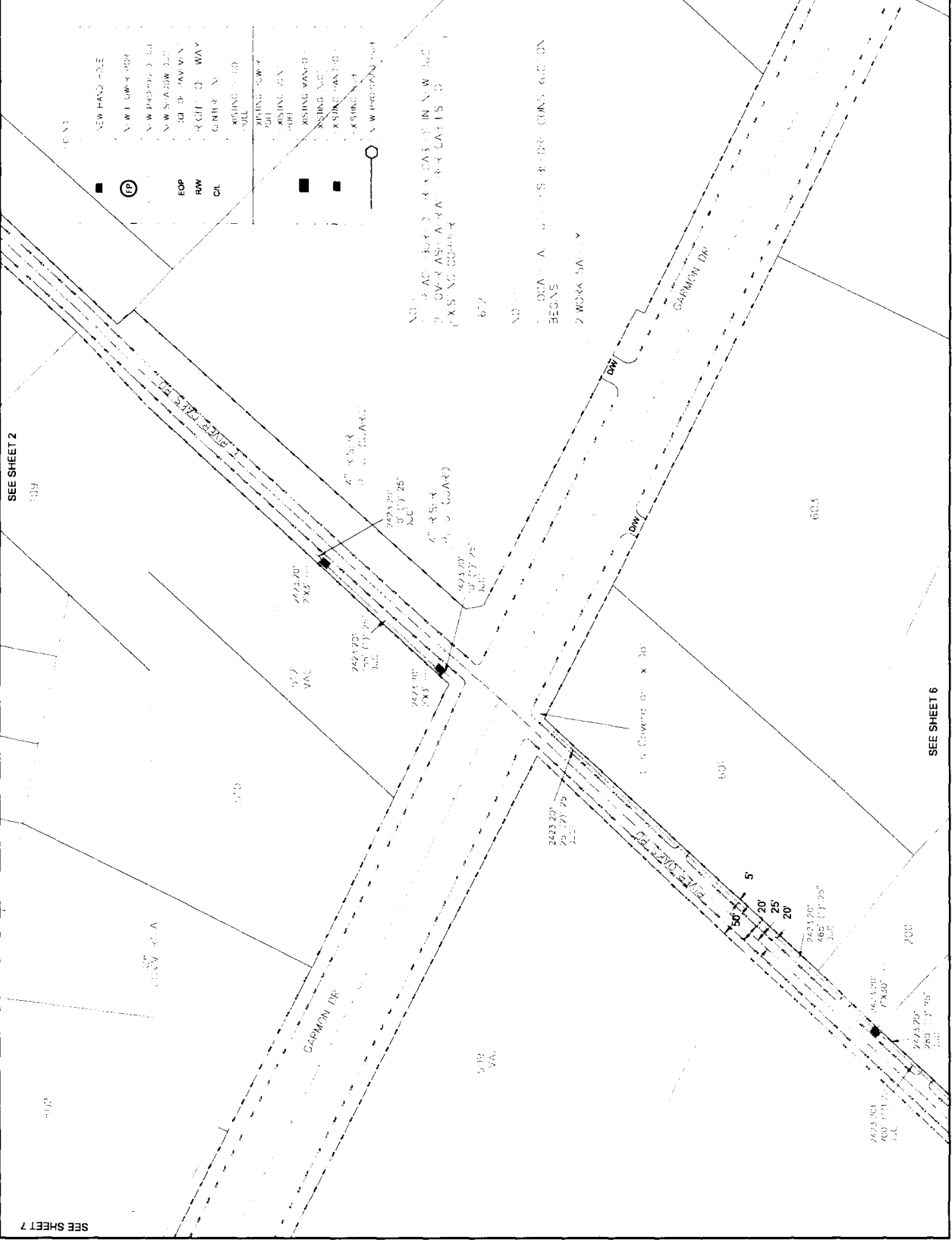
FDH H1011 CITY PERMIT DRAWING

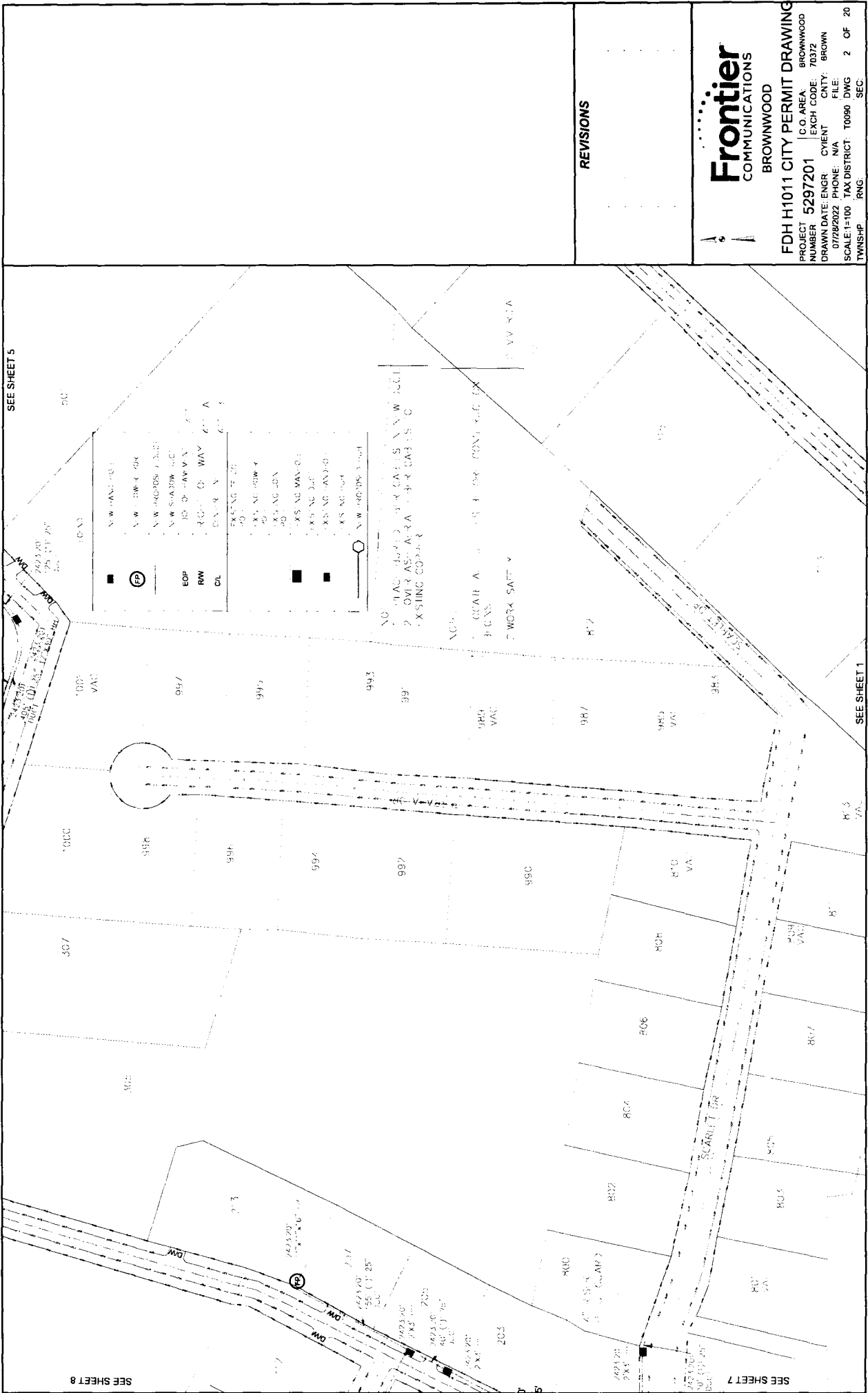
PROJECT NUMBER: 5297201 C.O. AREA: BROWNWOOD EXCH CODE: 70372

DRAWN DATE: ENGR: 07/28/2022 CLIENT: N/A CITY: BROWN FILE: N/A

SCALE: 1"=100' TAX DISTRICT: T0080 DWG: OF TOWNSHIP: RING SEC:

	REVISIONS 	Frontier COMMUNICATIONS BROWNWOOD
FDH H1011 CITY PERMIT DRAWING PROJECT NUMBER: 5297201 C.O. AREA: BROWNWOOD EXCH. CODE: 70372 DRAWN/DATE ENGR: N/A CLIENT: BROWN FILE: BROWN SCALE: 1"=100' TAX DISTRICT: T0690 DWG: 1 OF 20 TOWNSHIP: RING SEC:		





SEE SHEET 5

SEE SHEET 8

SEE SHEET 7

SEE SHEET 1

REVISIONS

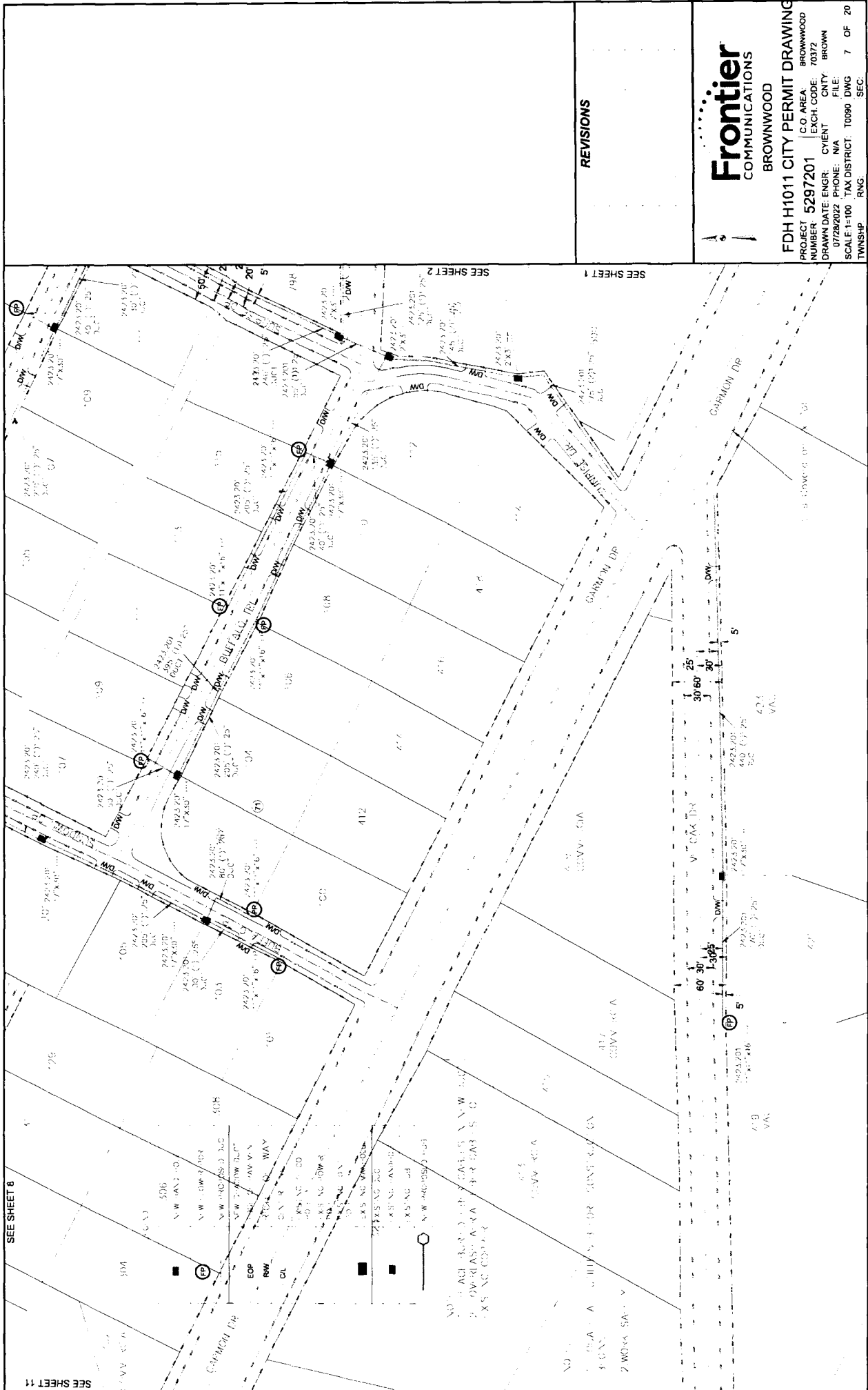
Frontier COMMUNICATIONS
 BROWNWOOD

FDH H1011 CITY PERMIT DRAWING

PROJECT NUMBER 5297201 I.C.O. AREA BROWNWOOD EXCH CODE 7832

DRAWN DATE ENGR 07/28/2022 PHONE: N/A CLIENT CITY: BROWNWOOD FILE: BROWN

SCALE: 1"=100' TAX DISTRICT: T0090 DWG 2 OF 20 TWSHIP: RING SEC:




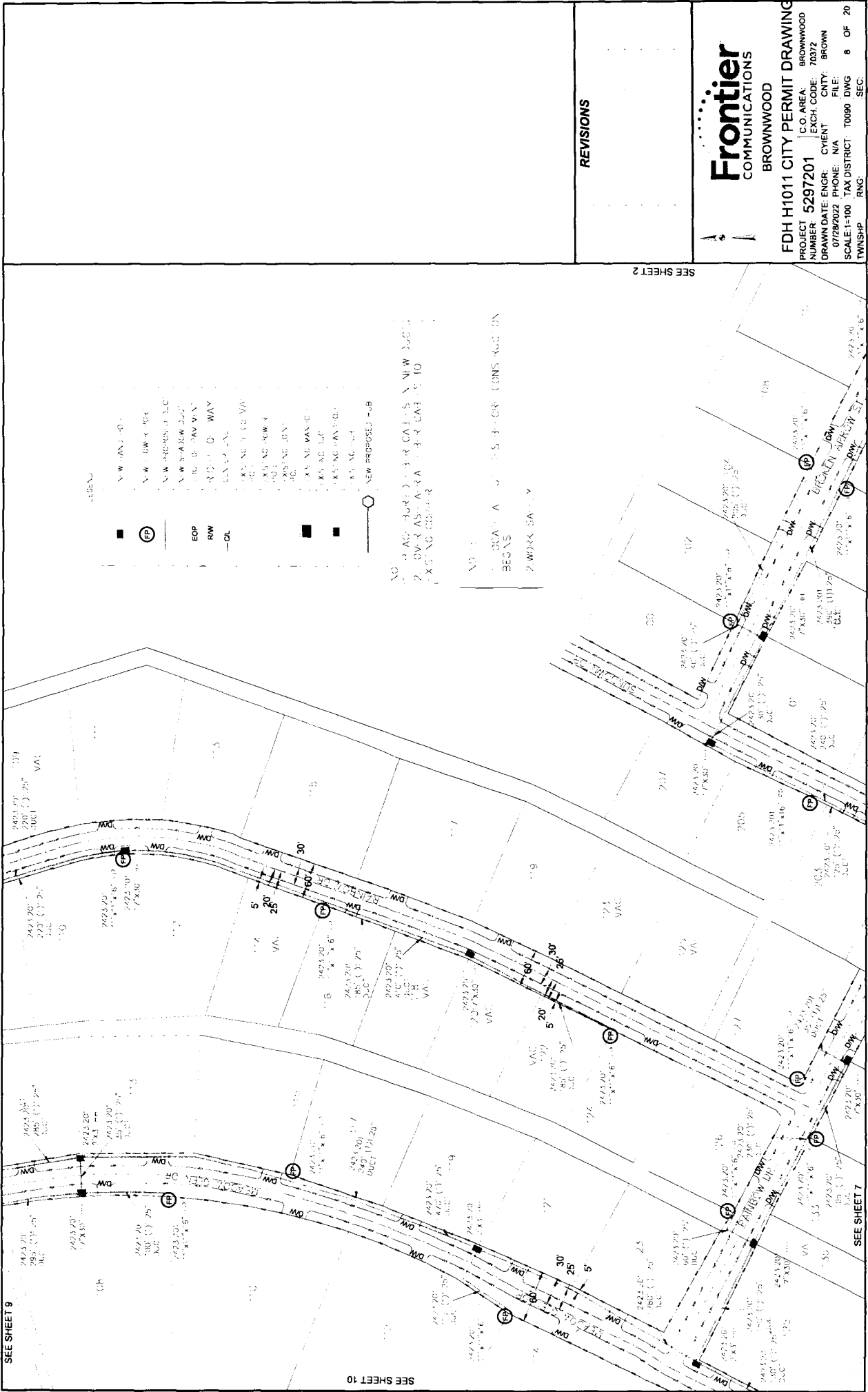
SEE SHEET 8

SEE SHEET 11

SEE SHEET 1 SEE SHEET 2

REVISIONS


Frontier
 COMMUNICATIONS
 BROWNWOOD
FDH H1011 CITY PERMIT DRAWING
 PROJECT NUMBER 5297201 | C.O. AREA BROWNWOOD
 EXCH. CODE: 70372
 DRAWN DATE: ENGR: CYENT CITY: BROWN
 07/29/2022 PHONE: N/A FILE: SCALE: 1"=100' TAX DISTRICT: T0090 DWG: 7 OF 20
 TOWNSHIP: RING. SEC.



SEE SHEET 9

SEE SHEET 10

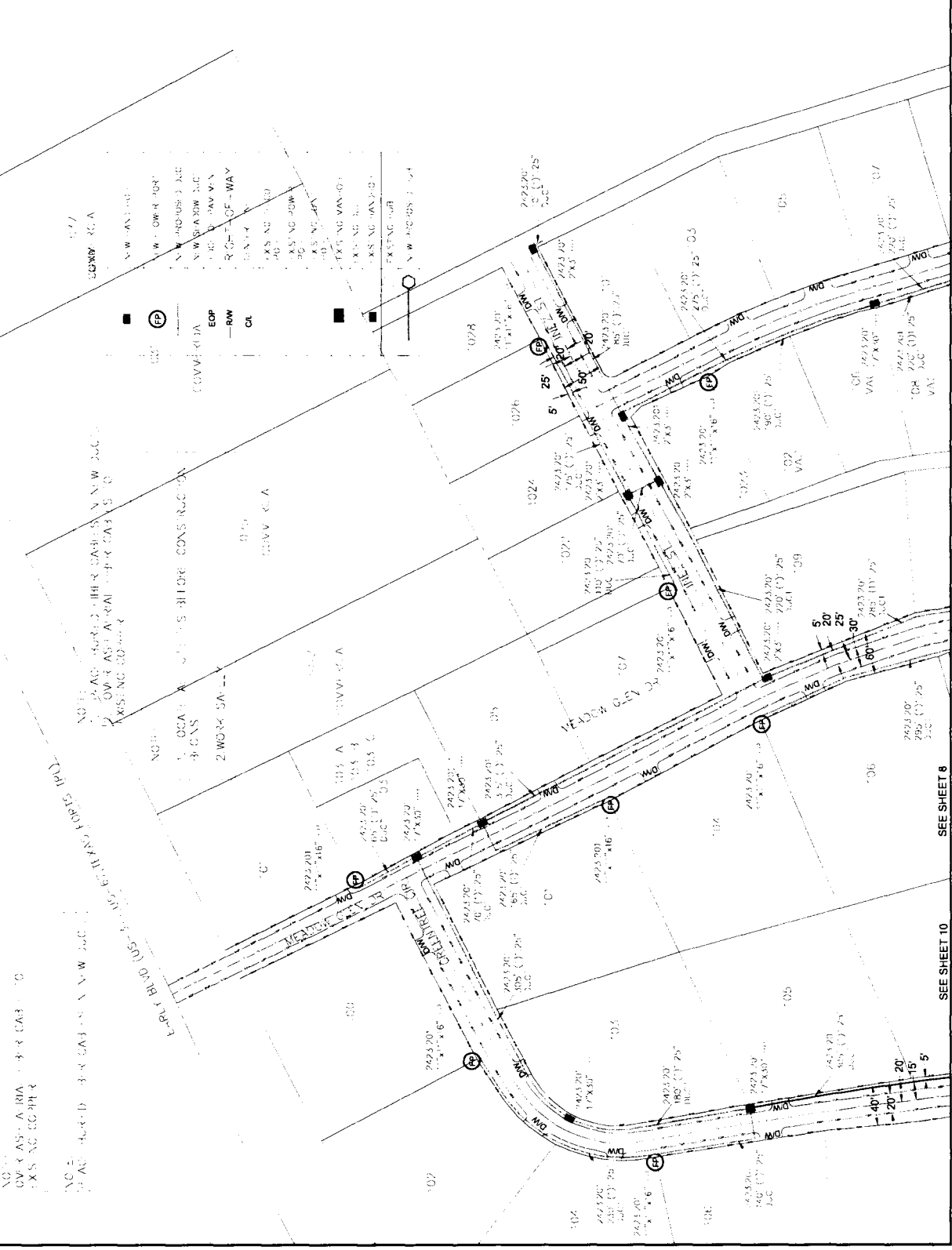
SEE SHEET 7

SEE SHEET 2

REVISIONS

Frontier COMMUNICATIONS
 BROWNWOOD
 FDH H1011 CITY PERMIT DRAWING
 PROJECT 5297201 | C.O. AREA BROWNWOOD
 NUMBER 5297201 | EXCH. CODE 7832
 DRAWN/DATE ENGR: N/A | CLIENT: BROWN
 07/28/02 | PHONE: N/A | FILE: BROWN
 SCALE: 1"=100' TAX DISTRICT: T0090 DWG: 8 OF 20
 TOWNSHIP: RING: SEC:

1159
1160
1161
1162
1163
1164
1165
1166
1167
1168
1169
1170
1171
1172
1173
1174
1175
1176
1177
1178
1179
1180
1181
1182
1183
1184
1185
1186
1187
1188
1189
1190
1191
1192
1193
1194
1195
1196
1197
1198
1199
1200



NO. 1
OWNER: A. MIA
PROJECT: EXISTING CONSTRUCTION

NO. 2
OWNER: D. B. R. CAS
PROJECT: EXISTING CONSTRUCTION

NO. 3
OWNER: A. MIA
PROJECT: EXISTING CONSTRUCTION

NO. 4
OWNER: A. MIA
PROJECT: EXISTING CONSTRUCTION

NO. 5
OWNER: A. MIA
PROJECT: EXISTING CONSTRUCTION

NO. 6
OWNER: A. MIA
PROJECT: EXISTING CONSTRUCTION

NO. 7
OWNER: A. MIA
PROJECT: EXISTING CONSTRUCTION

NO. 8
OWNER: A. MIA
PROJECT: EXISTING CONSTRUCTION

NO. 9
OWNER: A. MIA
PROJECT: EXISTING CONSTRUCTION

NO. 10
OWNER: A. MIA
PROJECT: EXISTING CONSTRUCTION

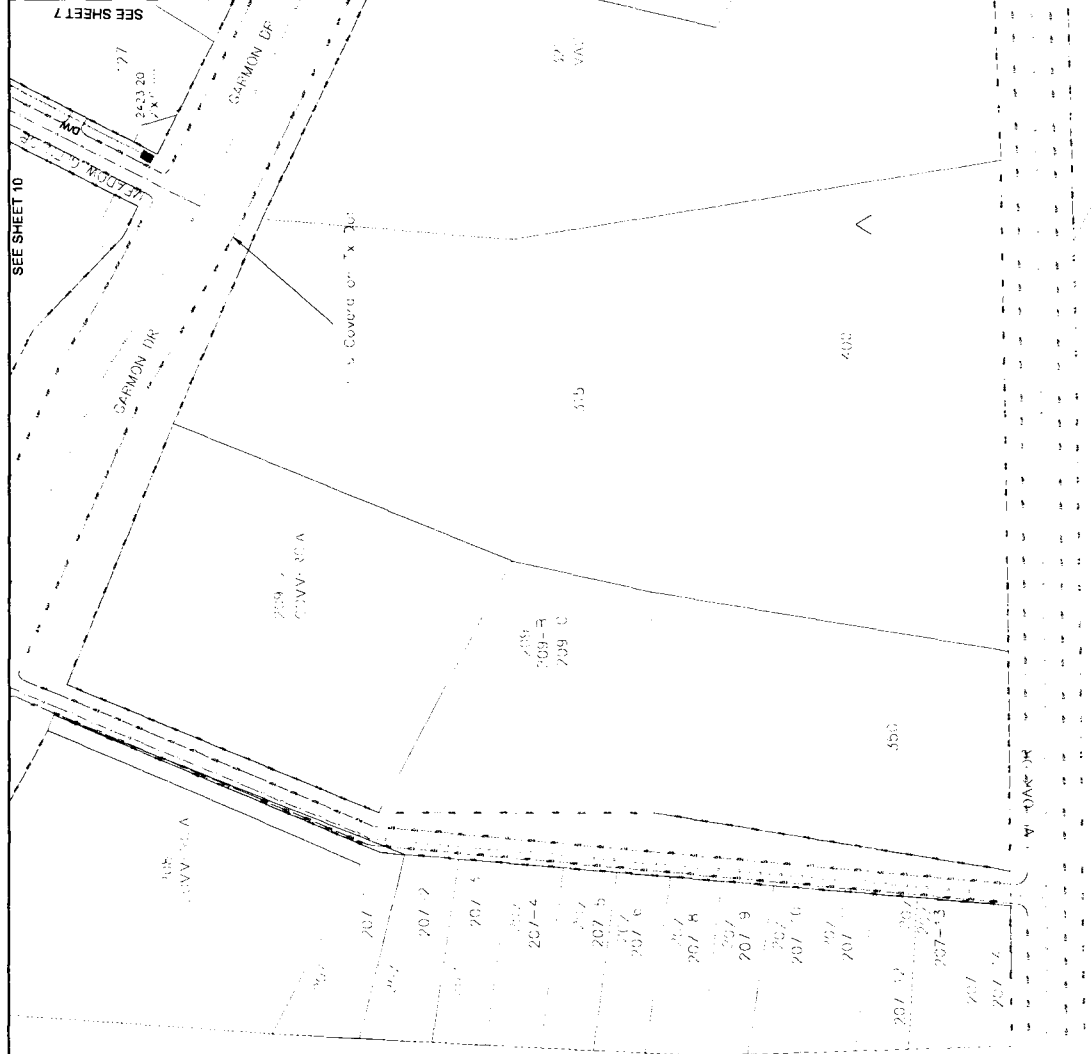
NO. 11
OWNER: A. MIA
PROJECT: EXISTING CONSTRUCTION

REVISIONS

Frontier
COMMUNICATIONS
BROWNWOOD

FDH H1011 CITY PERMIT DRAWING

PROJECT: 5297201 | C.O. AREA: BROWNWOOD
NUMBER: 5297201 | EXCH. CODE: 70372
DRAWN DATE: ENGR. CLIENT: CITY: BROWN
07/28/2022 PHONE: N/A FILE: BROWN
SCALE: 1"=100' TAX DISTRICT: T0890 DWG: 9 OF 20
TOWNSHIP: RING SEC:



SEE SHEET 10

SEE SHEET 7

GARMON DR

CONV. E.A.

COVERED BY TR. 207

400

450

500

550

600

650

700

701-1

701-2

701-3

701-4

701-5

701-6

701-7

701-8

701-9

701-10

701-11

701-12

701-13

701-14

701-15

701-16

701-17

701-18

701-19

701-20

701-21

701-22

701-23

701-24

701-25

701-26

701-27

701-28

701-29

701-30

701-31

701-32

701-33

701-34

701-35

701-36

701-37

701-38

701-39

701-40

701-41

701-42

701-43

701-44

701-45

701-46

701-47

701-48

701-49

701-50

701-51

701-52

701-53

701-54

701-55

701-56

701-57

701-58

701-59

701-60

701-61

701-62

701-63

701-64

701-65

701-66

701-67

701-68

701-69

701-70

701-71

701-72

701-73

701-74

701-75

701-76

701-77

701-78

701-79

701-80

701-81

701-82

701-83

701-84

701-85

701-86

701-87

701-88

701-89

701-90

701-91

701-92

701-93

701-94

701-95

701-96

701-97

701-98

701-99

701-100

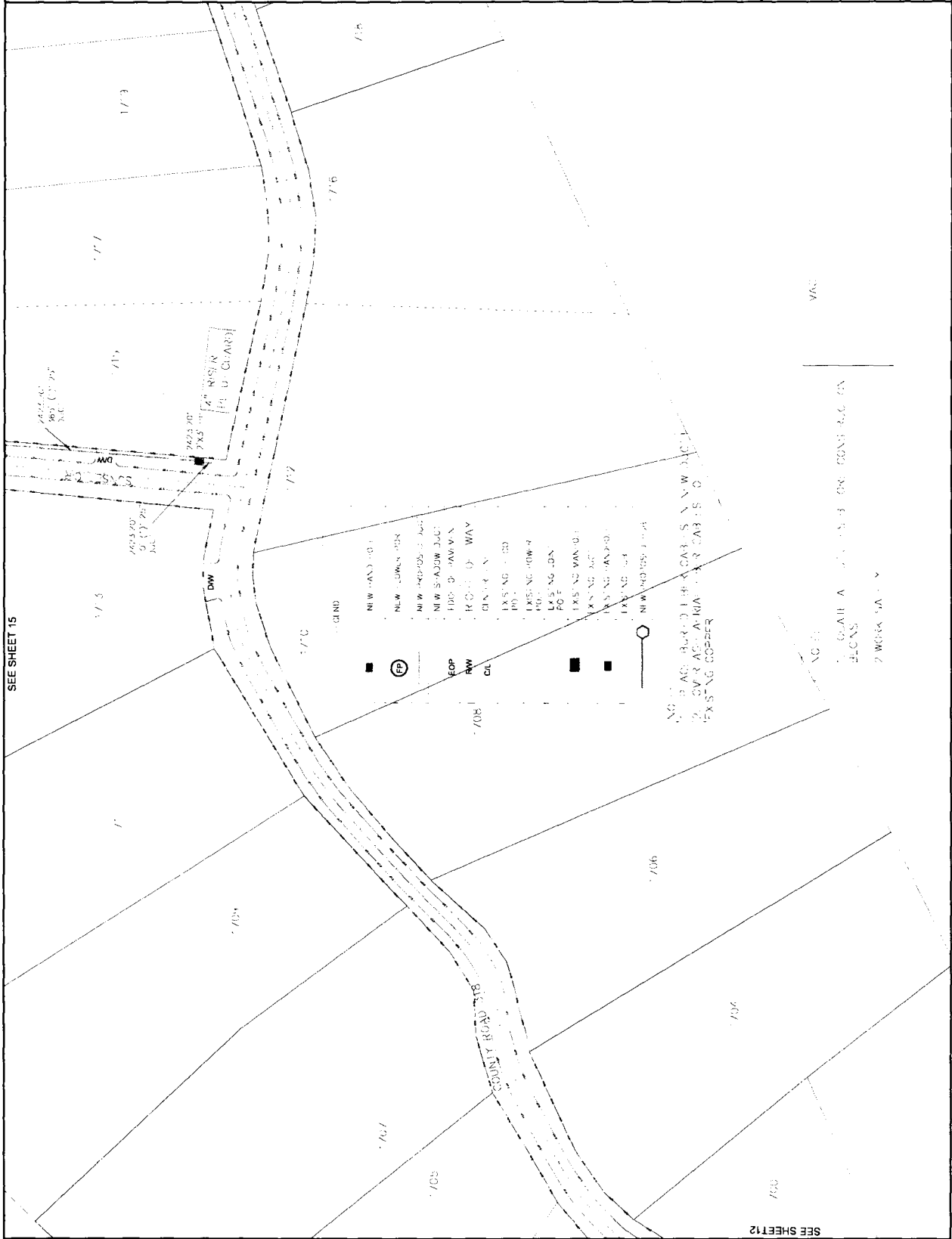
REVISIONS

Frontier
COMMUNICATIONS
BROWNWOOD

FDH H1011 CITY PERMIT DRAWING

PROJECT: C.O. AREA: BROWNWOOD
 NUMBER: 5297201 EXCH. CODE: 70372
 DRAWN DATE: ENGR: CLIENT: CITY: BROWN
 07/28/2022 PHONE: N/A FILE: BROWN
 SCALE: 1"=100' TAX DISTRICT: T0090 DWG: 11 OF 20
 TOWNSHIP: RING SEC:

SEE SHEET 15



SEE SHEET 12

REVISIONS



Frontier
COMMUNICATIONS

BROWNWOOD

FDH H1011 CITY PERMIT DRAWING

PROJECT NUMBER: 5297201

C.O. AREA: BROWNWOOD

EXCH. CODE: 70372

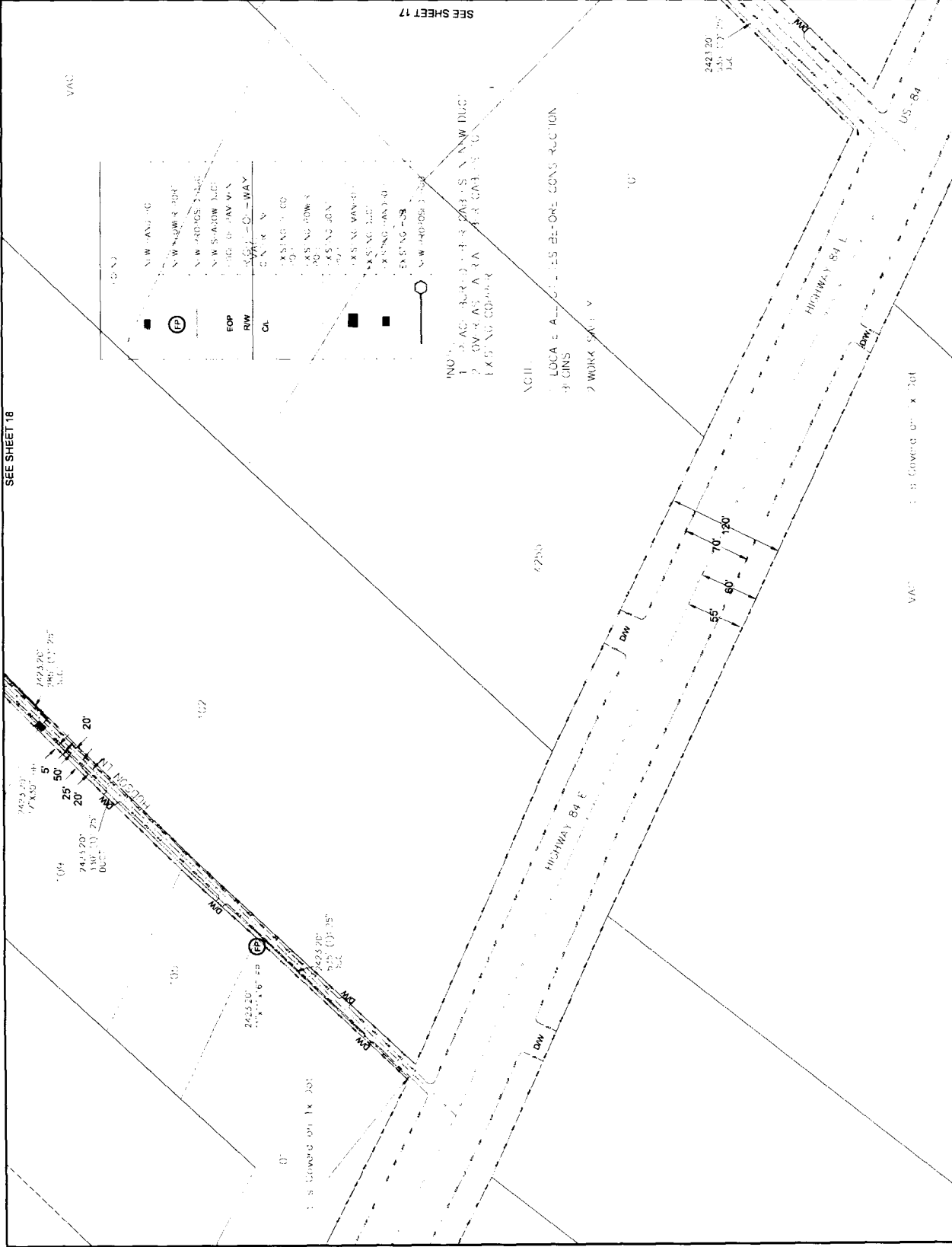
DRAWN/DATE ENGR: CYENT CNTY: BROWN

07/28/2022 PHONE: N/A FILE:

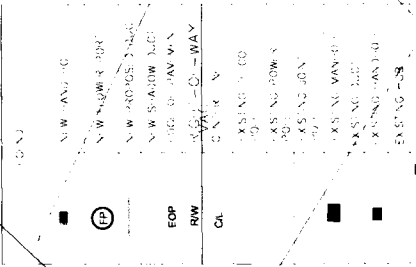
SCALE: 1"=100' TAX DISTRICT: T0090 DWG: 13 OF 20

TWN/SHIP: RING SEC:

SEE SHEET 18



SEE SHEET 17



- NOTES:
1. ALL UTILITIES ARE TO BE PROTECTED AND NOT TO BE MOVED.
 2. ALL UTILITIES ARE TO BE PROTECTED AND NOT TO BE MOVED.
 3. ALL UTILITIES ARE TO BE PROTECTED AND NOT TO BE MOVED.

- LEGEND:
- 1. ALL UTILITIES ARE TO BE PROTECTED AND NOT TO BE MOVED.
 - 2. ALL UTILITIES ARE TO BE PROTECTED AND NOT TO BE MOVED.
 - 3. ALL UTILITIES ARE TO BE PROTECTED AND NOT TO BE MOVED.

REVISIONS


NO.	DATE	DESCRIPTION



BROWNWOOD

FDH H1011 CITY PERMIT DRAWING

PROJECT: C.O. AREA: BROWNWOOD
 NUMBER: 5297201 EXCH. CODE: 70372
 DRAWN DATE: ENGR: CVYENT CNTY: BROWN
 07/28/2022 PHONE: N/A FILE:
 SCALE: 1"=100' TAX DISTRICT: T0090 DWG: 16 OF 20
 TOWNSHIP: RING SEC:





■	NEW MANHOLE
⊕	EXISTING MANHOLE
---	NEW FIBER OPTIC
---	EXISTING FIBER OPTIC
---	NEW EASEMENT
---	EXISTING EASEMENT
---	NEW RIGHT OF WAY
---	EXISTING RIGHT OF WAY
---	NEW CONDUIT
---	EXISTING CONDUIT
---	NEW POLE
---	EXISTING POLE
---	NEW WIRE
---	EXISTING WIRE
---	NEW SIGN
---	EXISTING SIGN
---	NEW LIGHT
---	EXISTING LIGHT
---	NEW TRAILER
---	EXISTING TRAILER
---	NEW SIGNAGE
---	EXISTING SIGNAGE
---	NEW SIGNAGE
---	EXISTING SIGNAGE
---	NEW SIGNAGE
---	EXISTING SIGNAGE

NOT TO SCALE
 ALL DIMENSIONS ARE IN FEET AND INCHES
 UNLESS OTHERWISE NOTED
 SEE SHEET 17

Frontier COMMUNICATIONS	
BROWNWOOD	
FDH H1011 CITY PERMIT DRAWING	
PROJECT NUMBER: 5297201	CO. AREA: BROWNWOOD
EXCH. CODE: 70372	
DRAWN DATE: ENGR: C/IENT	CNTY: BROWN
PHONE: N/A	FILE:
SCALE: 1"=100'	TAX DISTRICT: 10090 DWG: 19 OF 20
TWNSHIP: RING	SEC:

REVISIONS



432 FDH SPLICE DETAIL H1011

432F
H1011,1-288+
XD,289-432

F1,48F TAIL
FC712,235-252+
XD,19-48

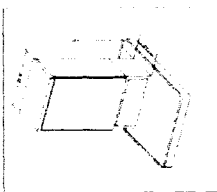
F2 TAIL
H1011,1-432+
XD,19-48

96F
H1011,289-360+
XD,73-96

144F
XD,1-6+
FC712,235-252
XD,25-144

96F
H1011,361-432+
XD,73-96

70372-5297201
500, GARMAN DR
H1011 (432)
SPLITTERS 1:32



SPLITTER IN FC712,235-235
OUT H1011A,1-32

HUB

IN FC712,236-236
OUT H1011B,1-32

IN FC712,237-237
OUT H1011C,1-32

IN H1011A,1-32
IN H1011B,1-32
IN H1011C,1-32
IN XD,19-48
IN FC712,235-252+
OUT H1011,1-432

PROPOSED FDH LOCATION
500 GARMAN DR, BROWNWOOD, TX 76802

MATERIAL CODE	MANUFACTURER	TYPE
H1011	F3H-1G432UE	COMMSCOPE
	FDH CABINET 48/432 TYP PAD GEN 3	
IN	H1011A,1-32	
IN	H1011B,1-32	
IN	H1011C,1-32	
IN	XD,19-48	
IN	FC712,235-252+	
OUT	H1011,1-432	

SPLITTER ID	MATERIAL CODE	MANUFACTURER	TYPE
H41011A	FPS-G2LPP1AJU	COMMSCOPE	1:32 SPLITTER GEN 3
IN	FC712,235-235		
OUT	H1011A,1-432		
SPLITTER ID	H1011B	FPS-G2LPP1AJU	COMMSCOPE
IN	FC712,236-236		
OUT	H1011B,1-432		

SPLITTER ID	MATERIAL CODE	MANUFACTURER	TYPE	IN	OUT
H1011C	FPS-G2LPP1AJU	COMMSCOPE	1:32 SPLITTER GEN 3		
	FC712,237-237				
	H1011C,1-432				

UNITS ENGINEERED	LU'S(ACTUAL)	LU'S(FUTURE)	MU'S(ACTUAL)	MU'S(FUTURE)	BUS(ACTUAL)
	348				

FEEDER	DISTRIBUTION	TOTAL OF FEEDER & DISTRIBUTION
FC712	H1011	
235	1	
5	9	
LENGTH	18,117KFT	12,899KFT
		31,917KFT

FIBER INFO FOR THE LONGEST FIBER SERVED BY THIS FDH

CABLE # FC712 H1011

FIBER # 235 1

SPLICES 5 9

LENGTH 18,117KFT 12,899KFT

31,917KFT

REVISIONS

Frontier COMMUNICATIONS
BROWNWOOD

FDH H1011 CITY PERMIT DRAWING

PROJECT NUMBER: 5297201
C.O. AREA: BROWNWOOD
EXCH. CODE: 70372

DRAWN DATE: ENGR. PHONE: 817/282-2022
CYIENT: BROWN
FILE: 07282022

SCALE: 1"=100' TAX DISTRICT: 10090 DWG: 20 OF 20
TOWNSHIP: RMG. SEC.

APPROVAL:

Ray Worky
Julia [Signature]
[Signature]
Larry [Signature]

Frontier Communications
218 S. Thomas St
Tupelo MS 38801

The Commissioner's Court of Brown County offers no objections to the location on the right-of-way and/or crossing of your proposed buried line as shown by accompanying drawings and notice dated 09-15-2022, except as noted below:

It is further intended that the Commissioner's Court may require the owner to relocate This line, subject to provisions of governing laws, by giving thirty (30) days written notice.

The installation shall not damage any part of the county road and adequate provisions must be made to cause a minimum inconvenience to traffic and adjacent property owners.

Please notify Wayne Show, Commissioner of Precinct # 3,

Twenty-four (24) hours prior to starting construction of the line, in order that we may have a representative present.

BROWN COUNTY COMMISSIONERS COURT
OF BROWNWOOD, TEXAS

BY: [Signature]
[Signature]

Exceptions and/or special requirements:

SUBJECT TO BROWN COUNTY SPECIFICATIONS for
boring a road CR 319